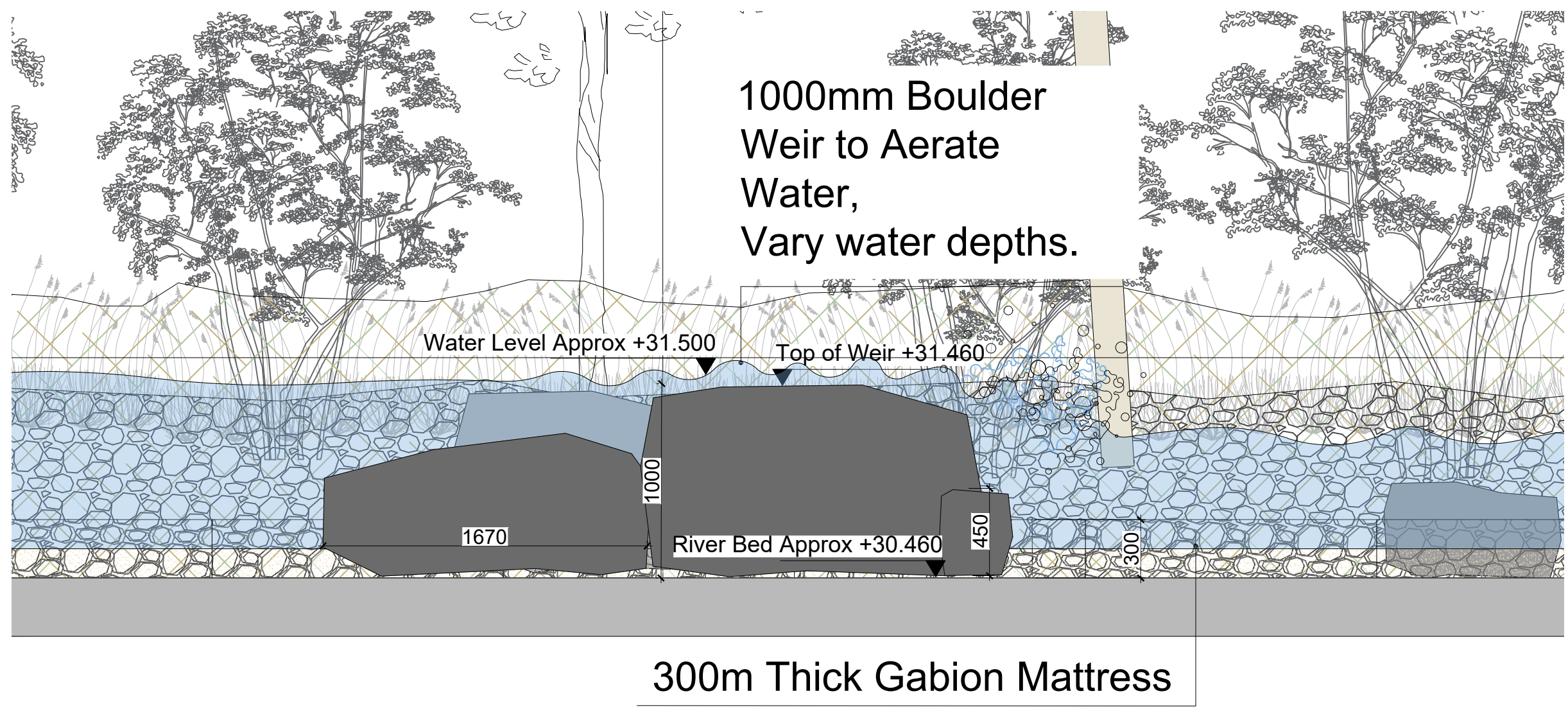
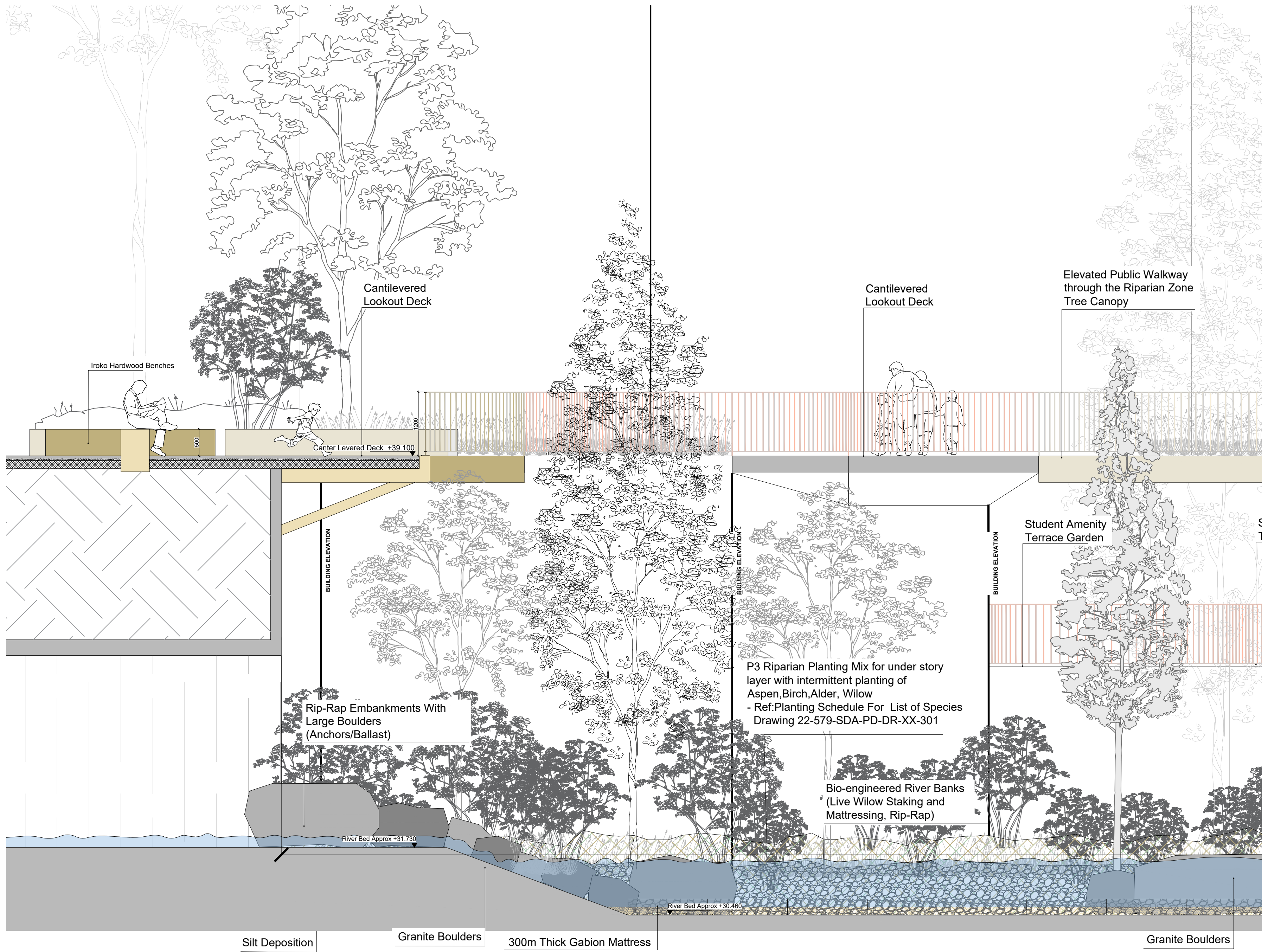


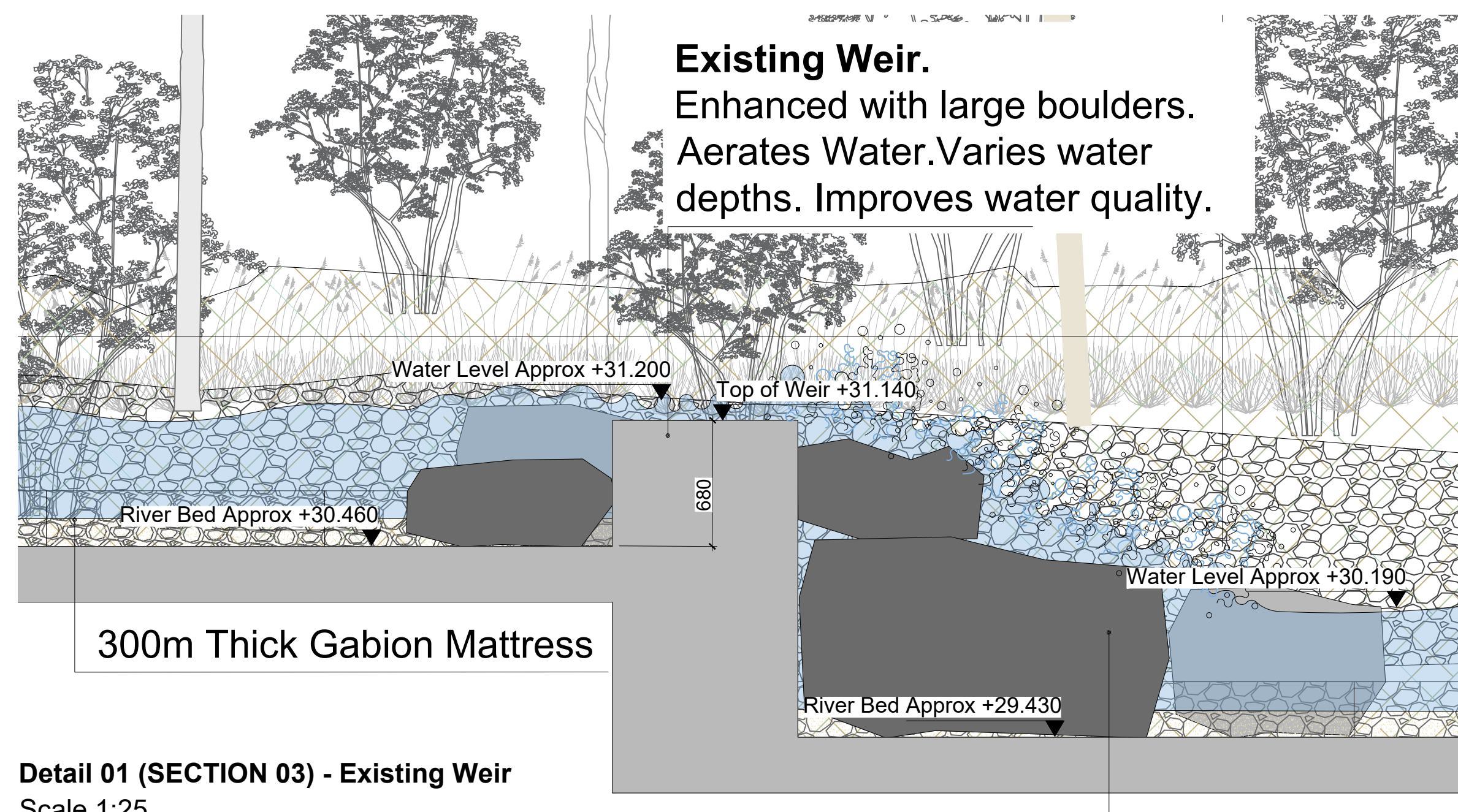
Detail 01 (SECTION 03) - Realigned Public Footpath and Berm Buffer, Naas Rd  
Scale 1:50



Detail 03 (SECTION 03) - New Boulder Weir  
Scale 1:25



Detail 02 (SECTION 03) - Cantilevered Deck and Culvert Bed  
Scale 1:50



Detail 01 (SECTION 03) - Existing Weir  
Scale 1:25

- Level Notes:
- EX+ Existing Level
  - TL+ Top of Landscape Finish
  - TP+ Top of Paving
  - TK+ Top of Kerb
  - TW+ Top of Walls
  - TE+ Top of Edging
  - TR+ Top of Railing
  - TB+ Top of Bench
  - TS+ Top of Slab

| Rev | Date | Description | By |
|-----|------|-------------|----|
|     |      |             |    |
|     |      |             |    |
|     |      |             |    |
|     |      |             |    |

This drawing is copyright. Figured dimensions to be used in all cases.  
All dimensions to be checked on site prior to commencement of works.

**STEPHEN DIAMOND ASSOCIATES**  
CHARTERED LANDSCAPE ARCHITECTS

68 Pearse Street Dublin 2  
email: mail@sdacla.ie  
Client: Malclose Limited

tel: 01 6775670  
fax: 01 6775669  
Project No.: 22-579

Project: Gowan House  
Scale: 1:50 / 1:25 @ A1

Title: Section 03, Details 01,02,03, and 04  
Date Issued: 2023-10-09

Drwg No: 22-579-SDA-PD-DR-XX-204

Drawn: BS  
Purpose: Planning  
Checked: SD